









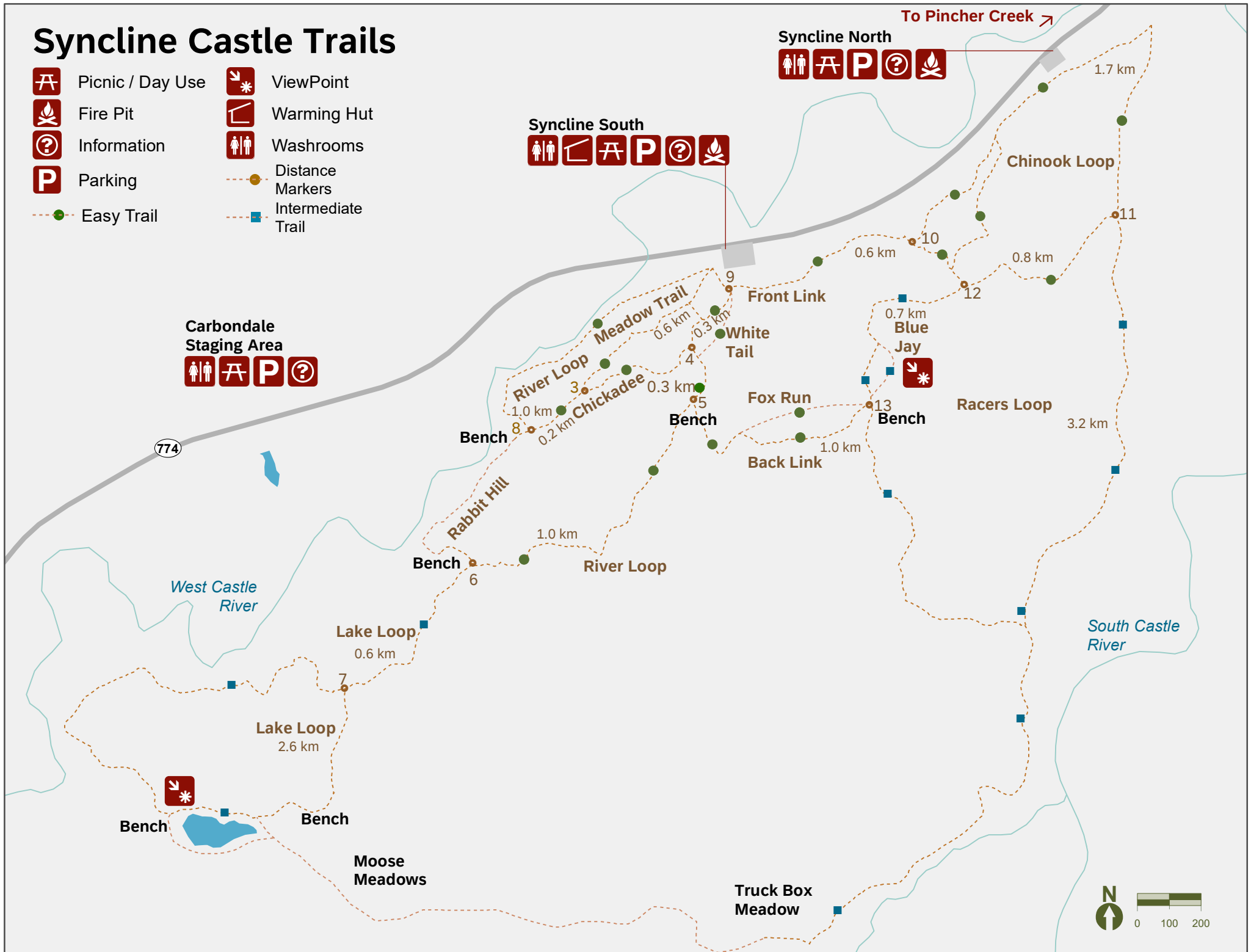


Syncline Castle Trails

-  Picnic / Day Use
-  Fire Pit
-  Information
-  Parking
-  ViewPoint
-  Warming Hut
-  Washrooms
-  Distance Markers
-  Intermediate Trail
-  Easy Trail



To Pincher Creek →

774

