

Kananaskis Lakes Cross Country Ski Trails



Easy

- Amos 2.5km
- Braille 2.0km
- Lodgepole 4.2km
- Lower Lake Group Camp Access 1.4km
- Spruce Road 0.8km
- William Watson Lodge Access 0.6km



Intermediate

- Boulton Creek 2.7km
- Come Along 1.9km
- Elk Pass 7.3km
- Fox Creek 1.6km
- Hydroline 3.9km
- Lynx 1.8km
- Meadow 4.3km
- Moraine 2.4km
- Patterson 0.9km
- Pocaterra 10.6km
- Rolly Road 1.5km
- Sinclair 2.0km
- Tyrwhitt 4.8km
- Wheeler 4.7km
- Whiskey Jack 3.8km
- Woolley 2.3km



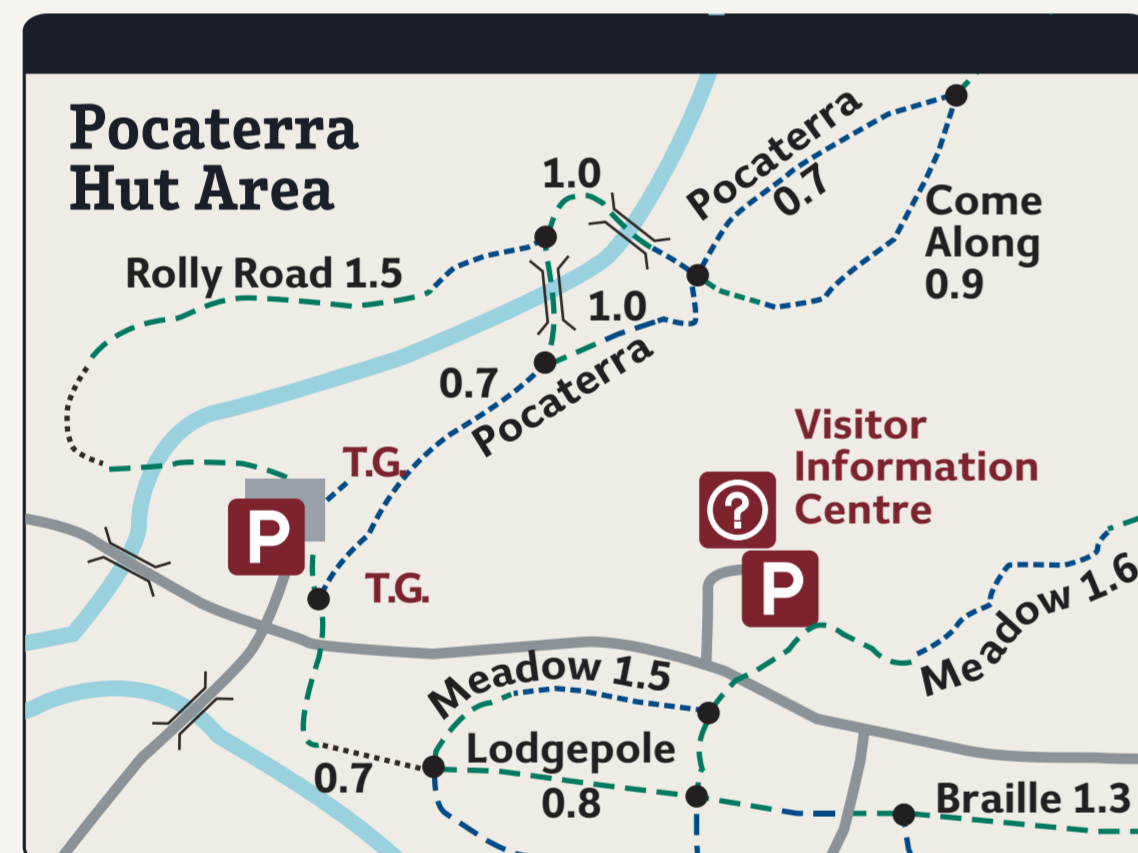
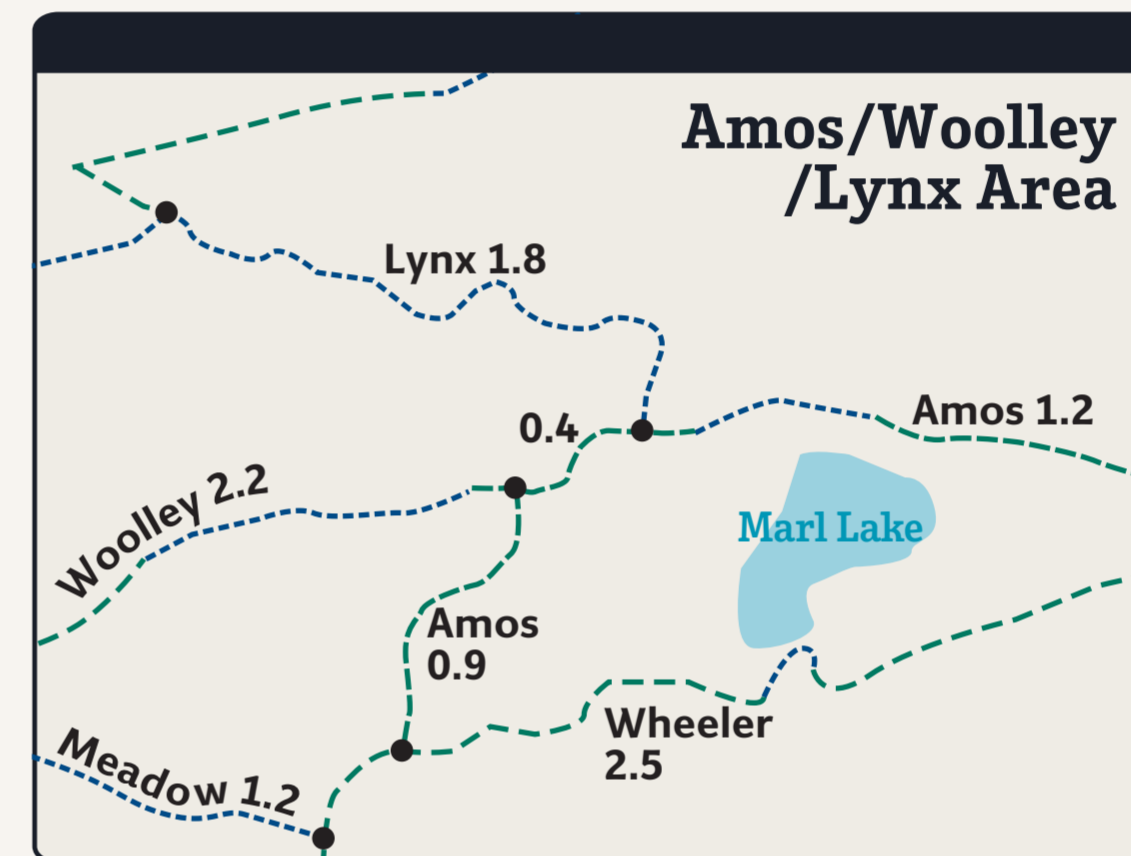
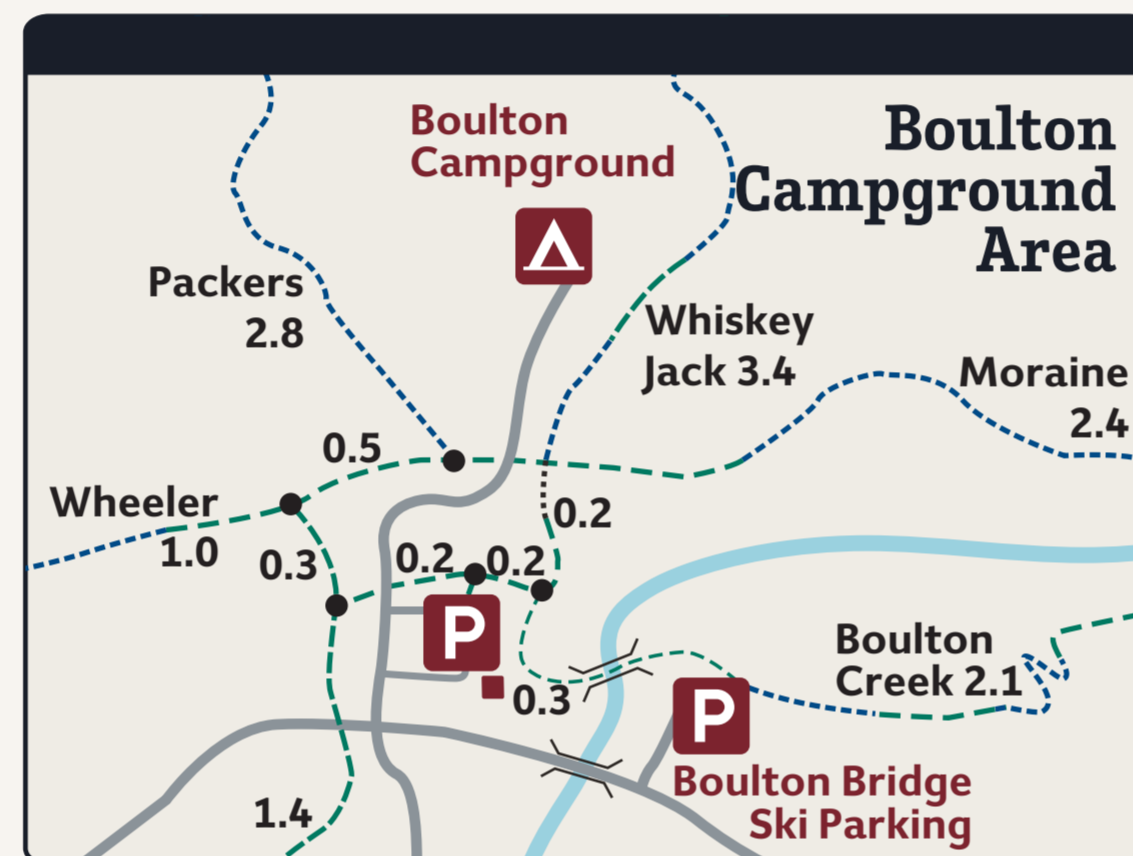
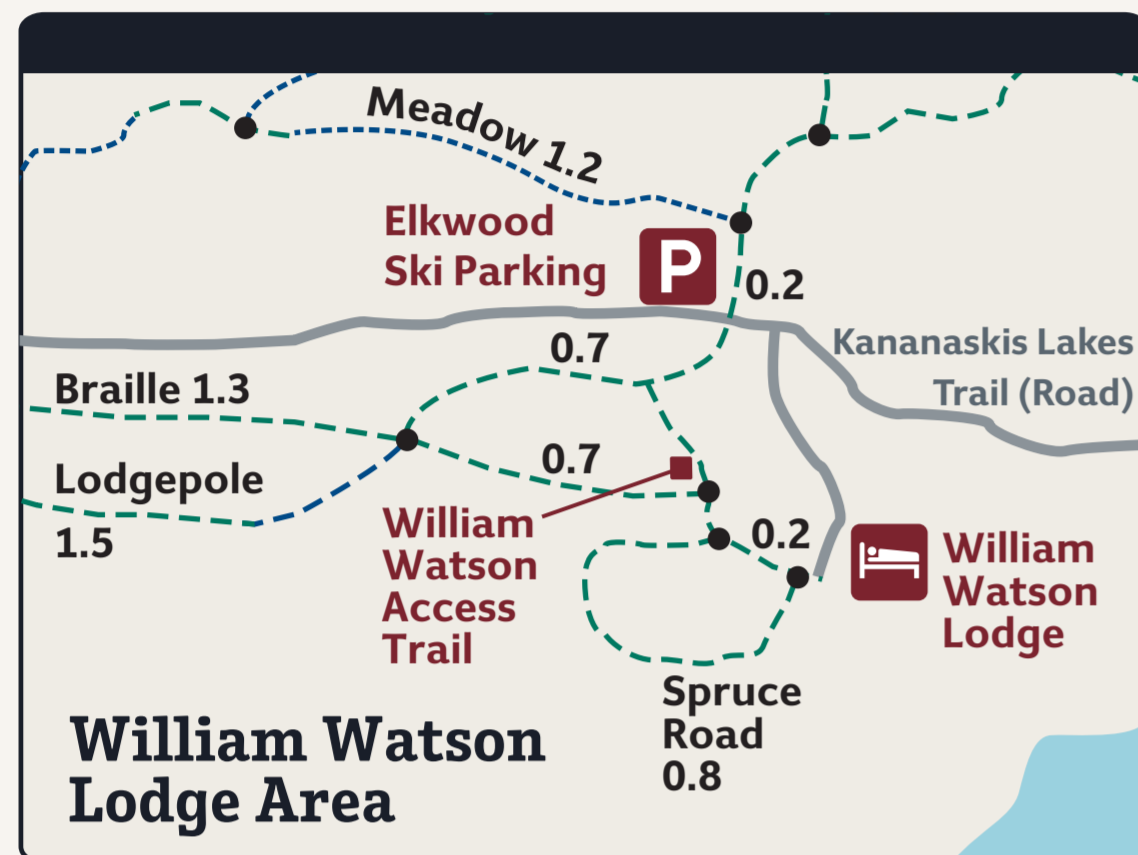
Difficult

- Blueberry Hill 3.2km
- Lookout 5.2km
- Packers 2.8km

- Training Grid **T.G.**
- Bridge
- Lookout
- Distance in Kms **0.3 •**
- You Are Here

***Caution: Watch for grooming equipment on trails!**

Map Not To Scale



Dogs Prohibited on Ski Trails

