













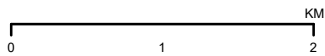


PROPOSED
NORTH SASKATCHEWAN RIVER
PROVINCIAL PARK
BIGHORN COUNTRY

Bighorn Country Proposed Future State

-  Wildland Provincial Park
-  Provincial Park
-  Provincial Recreation Area
-  Kiska-Willson Public Land Use Zone
-  Bighorn Backcountry
-  Land-use Framework Regional Boundary
-  Primary/Secondary Highway
-  National Park
-  Provincial Park or Protected Area
-  Campground / Group Use Area - Parks
-  First Nations
-  Green Area
-  Population Centre
-  Water Body / Glacier / Ice Field



© 2018 Government of Alberta

Coordinate System: NAD83 10TM AEP Forest
Prepared By: Parks Division

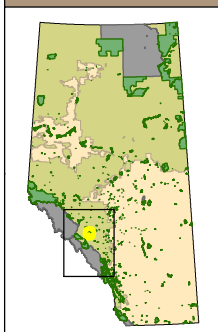
Date of Completion: September 21, 2018.

Alberta Environment and Parks



Where applicable:
Base data provided by the Government of Alberta under the Alberta
Open Data License (2018).

The Minister and the Crown provides this information without warranty
or representation as to any matter including but not limited to whether
the data/information is correct, accurate, or free from error, defect,
danger, or hazard and whether it is otherwise useful or suitable for
any use the user may make of it.



Kiska-
Willson
PLUZ