

Big Horn  
No. 144A

### Bighorn Dam Provincial Recreation Area

11















Abraham  
Lake

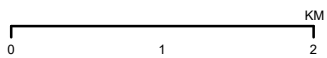
North  
Saskatchewan  
River

Bighorn  
River

#### PROPOSED BIGHORN DAM PROVINCIAL RECREATION AREA BIGHORN COUNTRY

##### Bighorn Country Proposed Future State

-  Wildland Provincial Park
-  Provincial Park
-  Provincial Recreation Area
-  Kiska-Willson Public Land Use Zone
-  Bighorn Backcountry
-  Land-use Framework Regional Boundary
-  Primary/Secondary Highway
-  National Park
-  Provincial Park or Protected Area
-  Campground / Group Use Area - Parks
-  First Nations
-  Green Area
-  Population Centre
-  Water Body / Glacier / Ice Field



© 2018 Government of Alberta  
 Coordinate System: NAD83 10TM AEP Forest  
 Prepared By: Parks Division  
 Date of Completion: September 21, 2018.  
 Alberta Environment and Parks



Where applicable:  
 Base data provided by the Government of Alberta under the Alberta  
 Open Data License (2018).

The Minister and the Crown provides this information without warranty  
 or representation as to any matter including but not limited to whether  
 the data/information is correct, accurate, or free from error, defect,  
 danger, or hazard and whether it is otherwise useful or suitable for  
 any use the user may make of it.

