

Castle Provincial Park & Wildland Provincial Park Designated Summer Trails 2018

Map Legend

Castle Provincial Park

Castle Wildland Provincial Park

Other Provincial Parks

Ecological Reserve

Campground

Backcountry Campground

Group Use Campground

Day Use Area

Equestrian

Fishing

Staging / Parking

Trailhead

Off-Highway Vehicle (OHV) Staging

Washrooms\*

Towns and Villages

Mountain

Pass

Lakes

Rivers / Streams

Roads - Paved

Roads - Gravel

Alberta - British Columbia Border

Hiking Trail

Hiking / Biking / Equestrian Trail


































Multi-Use Trail / Off-Highway Vehicle (OHV) Trail






























Designated Camping Areas

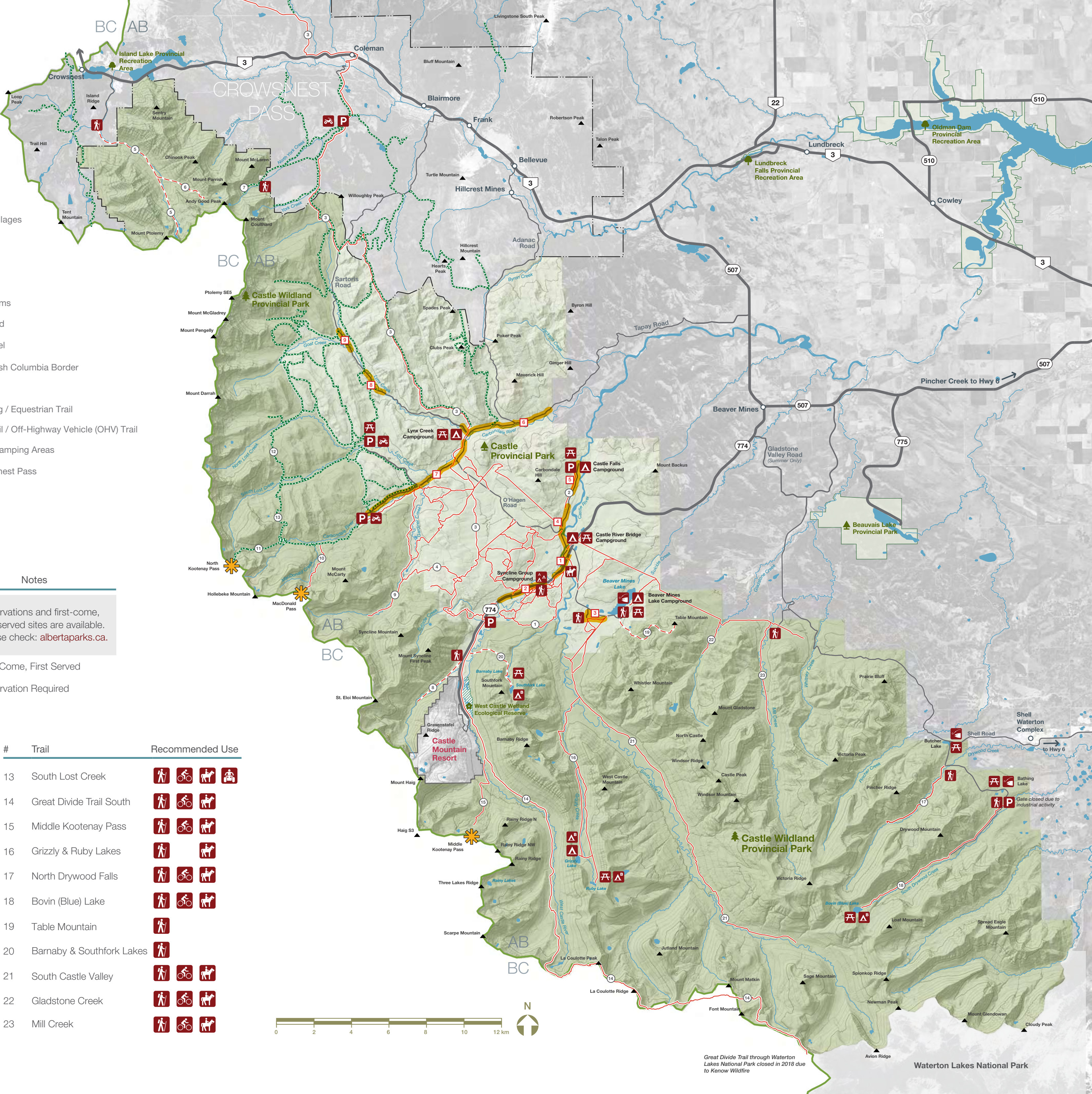
MD of Crowsnest Pass

\*Pit toilets available at most day use, camping and staging areas

Campground	# of Sites	Services	Notes
Beaver Mines Lake	86	Basic	Reservations and first-come, first-served sites are available. Please check: <a href="http://albertaparks.ca">albertaparks.ca</a> .
Castle Falls	47	Basic	
Castle River Bridge	30	Basic	
Lynx Creek	28	Basic	First Come, First Served
Syncline Group	20	Basic	Reservation Required

#	Trail	Recommended Use
1	Syncline Trail Network	  
2	Castle Falls Grassland	  
3	Great Divide Trail North	  
4	Gardiner Creek / Great Divide Connector	  
5	Mount Ptolemy	
6	Andy Good Base	
7	North York Creek / Plane Crash	   
8	Syncline Brook	
9	Gardiner Creek	  
10	MacDonald Pass	  
11	North Kootenay Pass	   
12	North Lost Creek	   

#	Trail	Recommended Use
13	South Lost Creek	   
14	Great Divide Trail South	  
15	Middle Kootenay Pass	  
16	Grizzly & Ruby Lakes	 
17	North Drywood Falls	  
18	Bovin (Blue) Lake	  
19	Table Mountain	
20	Barnaby & Southfork Lakes	
21	South Castle Valley	  
22	Gladstone Creek	  
23	Mill Creek	  



Great Divide Trail through Waterton Lakes National Park closed in 2018 due to Kenow Wildfire

Waterton Lakes National Park