




Id	Easting	Northing	Longitude	Latitude
1	624181	5633648	115° 14.174' W	50° 50.472' N
2	627434	5633729	115° 11.402' W	50° 50.473' N
3	627493	5631296	115° 11.402' W	50° 49.160' N
4	627894	5631306	115° 11.060' W	50° 49.161' N
5	627914	5630502	115° 11.061' W	50° 48.727' N
6	628315	5630512	115° 10.718' W	50° 48.727' N
7	628355	5628884	115° 10.719' W	50° 47.848' N
8	626758	5628844	115° 12.079' W	50° 47.848' N
9	626738	5629679	115° 12.078' W	50° 48.298' N
10	625904	5629658	115° 12.788' W	50° 48.298' N
11	625885	5630452	115° 12.788' W	50° 48.726' N
12	625150	5630434	115° 13.414' W	50° 48.726' N
13	625089	5630566	115° 13.464' W	50° 48.798' N
14	625072	5631236	115° 13.464' W	50° 49.160' N
15	624357	5631218	115° 14.073' W	50° 49.159' N
16	624228	5631687	115° 14.174' W	50° 49.413' N

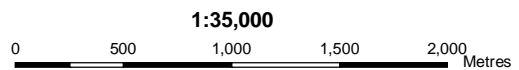
**Legend**

-  Park boundary
-  Highway
-  Unpaved road



**Park Boundary Locations for Fortress Lease**

(UTM Locations Projected NAD83, Zone 11)



Alberta Parks, Canmore, December 22, 2011.  
File Ref: Fortress Lease Park Boundary Locations 20111222.mxd