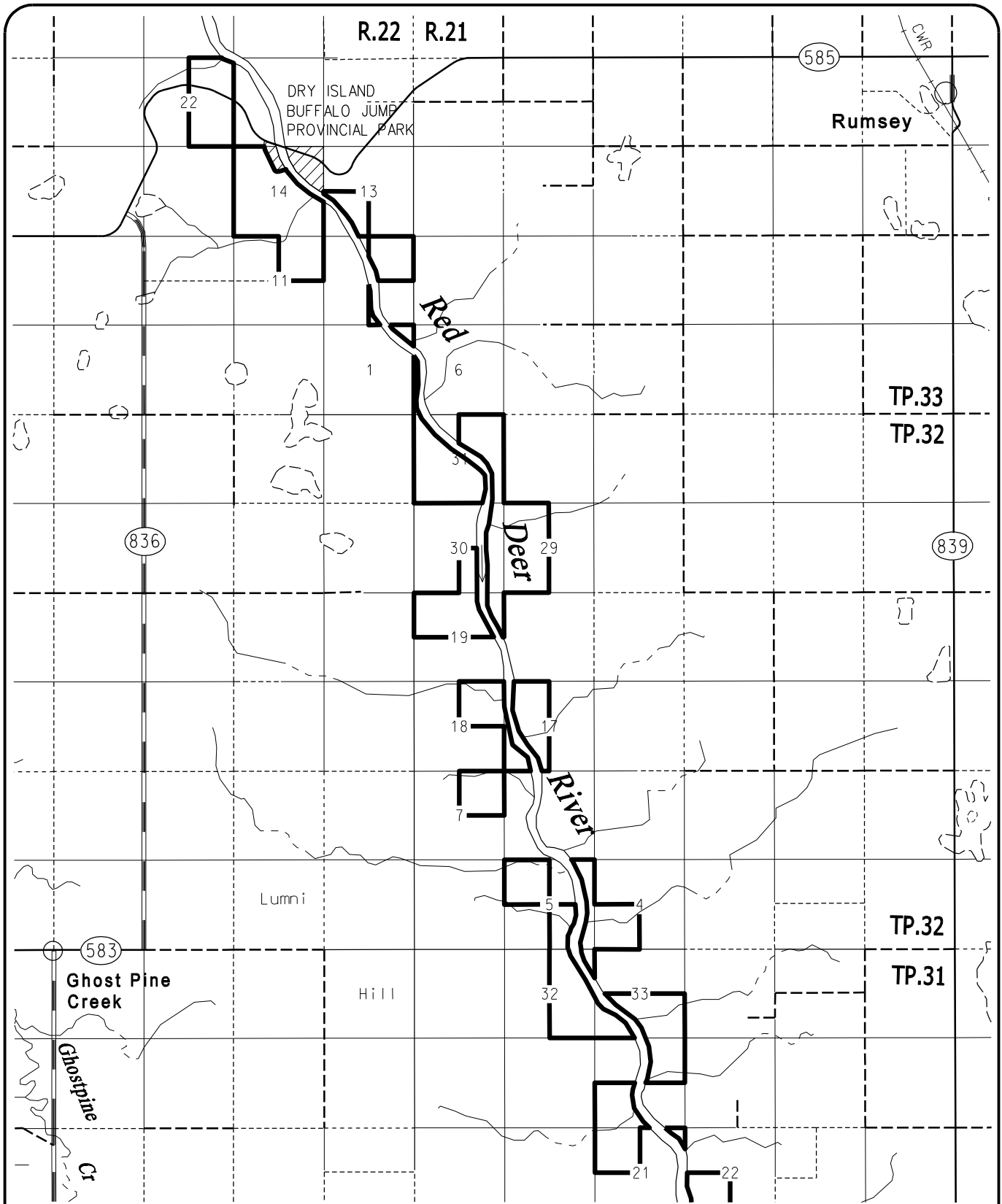

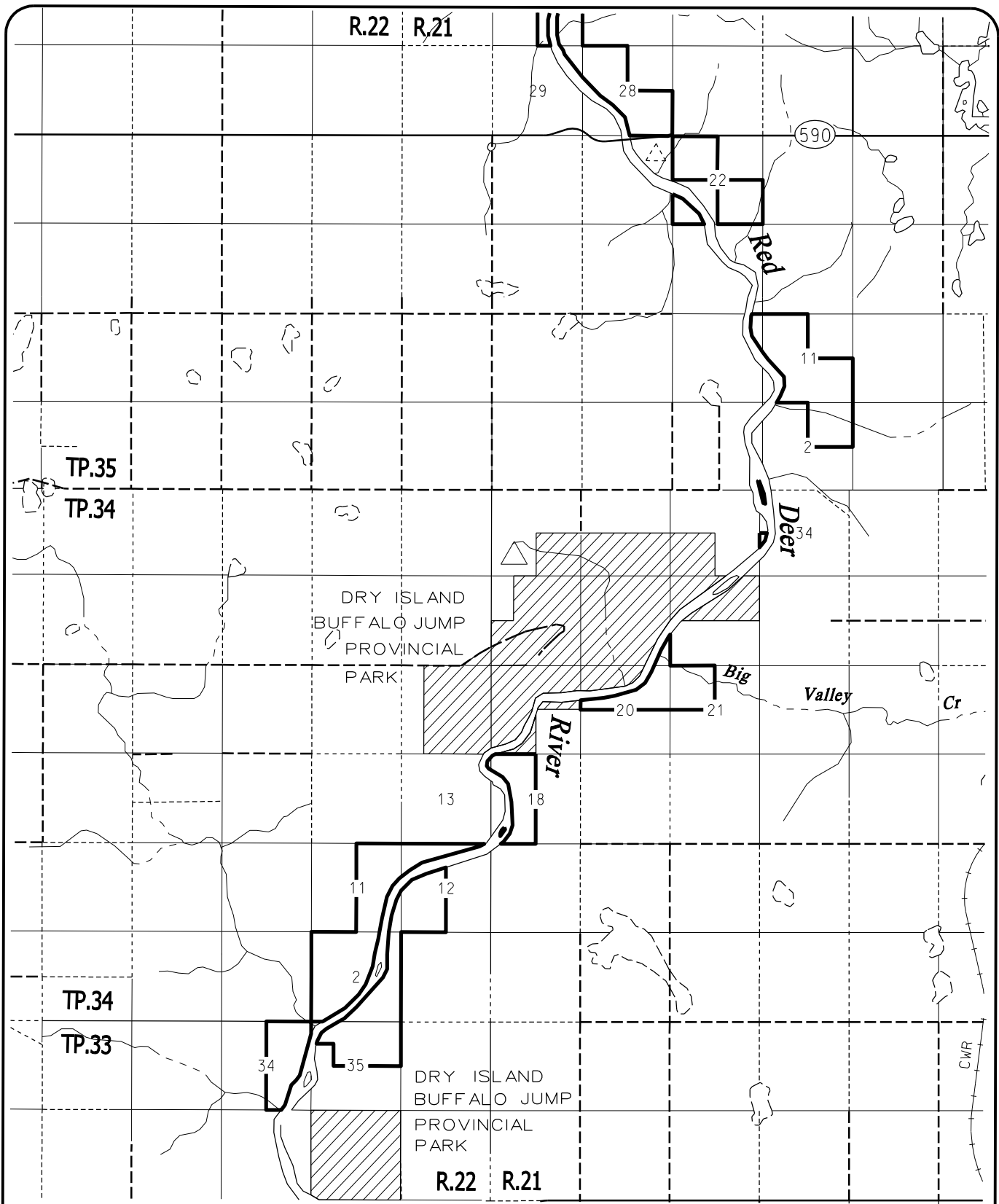



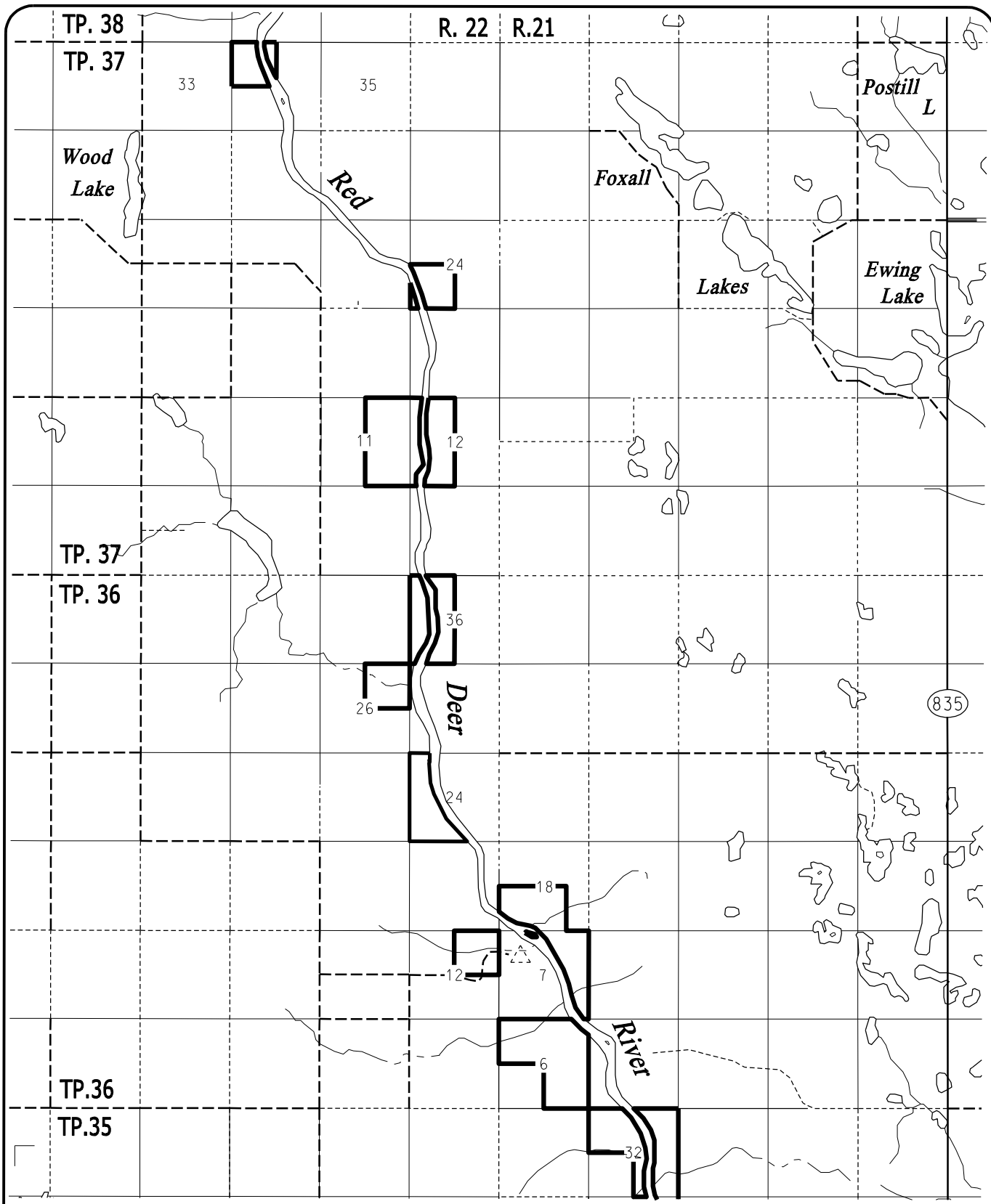
Area	14,689.61 Ac. 5,944.89 Ha	DEPARTMENT OF COMMUNITY DEVELOPMENT Parks and Protected Areas Division	Scale	1:100 000
D.C. Number	383/2000	PLAN SHOWING <b>TOLMAN BADLANDS HERITAGE RANGELAND</b> NATURAL AREA	Date	JAN 07, 2002
Graphic File	TOLMAN 1	IN TOWNSHIPS 30-37, RANGES 21-22 WEST OF THE FOURTH MERIDIAN	Drawn by	LAC
Remarks	1 of 4	NATURAL AREA BOUNDARY SHOWN THUS	Digital data: 1:250 000 82P Supplied by Resource Data Division, 1997 NAD 83	




Area	SEE SHEET 1	DEPARTMENT OF COMMUNITY DEVELOPMENT Parks and Protected Areas Division	Scale	1:100 000
D.C. Number	383/2000	PLAN SHOWING TOLMAN BADLANDS HERITAGE RANGELAND NATURAL AREA	Date	JAN. 07, 2002
Graphic File	TOLMAN 2	IN TOWNSHIPS 30-37, RANGES 21-22 WEST OF THE FOURTH MERIDIAN	Drawn by	LAC
Remarks	2 of 4	NATURAL AREA BOUNDARY SHOWN THUS 	Digital data: 1:250 000 82P Supplied by Resource Data Division, 1997 NAD 83	



Area	SEE SHEET 1	DEPARTMENT OF COMMUNITY DEVELOPMENT Parks and Protected Areas Division	Scale	1:100 000
O.C. Number	383/2000	PLAN SHOWING TOLMAN BADLANDS HERITAGE RANGELAND NATURAL AREA	Date	JAN. 07, 2002
Graphic File	TOLMAN 3	IN TOWNSHIPS 30-37, RANGES 21-22 WEST OF THE FOURTH MERIDIAN	Drawn by	LAC
Remarks	3 of 4	NATURAL AREA BOUNDARY SHOWN THUS 	Digital data: 1:250 000 82P Supplied by Resource Data Division, 1997 NAD 83	



Area	SEE SHEET 1	DEPARTMENT OF COMMUNITY DEVELOPMENT Parks and Protected Areas Division	Scale	1:100 000
O.C. Number	383/2000		Date	JAN. 07, 2002
Graphic File	TOLMAN 4	PLAN SHOWING TOLMAN BADLANDS HERITAGE RANGELAND NATURAL AREA IN TOWNSHIPS 30-37, RANGES 21-22 WEST OF THE FOURTH MERIDIAN	Drawn by	LAC
Remarks	4 of 4		NATURAL AREA BOUNDARY SHOWN THUS 	Digital data: 1:250 000 83A Supplied by Resource Data Division, 1997 NAD 83

## TOLMAN BADLANDS HERITAGE RANGELAND NATURAL AREA

FIRSTLY: In Township 30, Range 21, West of the 4<sup>th</sup> Meridian;  
The north east quarter of section 3, the west half of the south east quarter of section 10, legal subdivision 10, the west half of legal subdivision 15 and the south east quarter of section 21, the east half of section 33, all those portions of the north east quarter of section 4 and the north east quarter of section 9 lying generally to the west of the right bank of the said Red Deer River, all those portions of the west half of section 22 and the south east quarter of section 34 lying generally to the east of the left bank of the said Red Deer River, all those portions of the north half of the said section 34 lying on both sides of the said Red Deer River, all that portion of the south half of the said section 3 which lies generally to the south and west of the right bank of the said Red Deer River and to the north of Ghostpine Creek and all those portions of the west half of the said section 3 and the east half of the said section 4 of the said township comprising an island in the said Red Deer River.

SAVING AND EXCEPTING:

All those portions of the described lands required for Highway No. 837.

SECONDLY: In Township 31, Range 21, West of the 4<sup>th</sup> Meridian;  
The north east quarter of section 9, the north west quarter of section 21, all those portions of the south east quarter of section 10, the east half of the said section 21, the south west quarter of section 22 and the north east quarter of section 28 lying generally to the east of the left bank of the said Red Deer River, all those portions of the south west quarter of section 2, the north half and the south east quarter of section 3, legal subdivision 5 of section 15, the north east quarter of section 16 and the south half of the said section 28 lying generally to the west of the right bank of the said Red Deer River, all those portions of the east half of section 32 and the south half of section 33 lying on both sides of the said Red Deer River and all those portions of the south west quarter of the said section 2, the south east quarter of the said section 3, the south east quarter of the said section 21, the south west quarter of the said section 22 and the south west quarter of the said section 33 of the said township comprising islands in the said Red Deer River.

SAVING AND EXCEPTING:

- 1) All those portions of the described lands required for Highway No. 27.
- 2) All those portions of the said section 3 required for FDL 850253.

THIRDLY: In Township 32, Range 21, West of the 4<sup>th</sup> Meridian;  
The south west quarter of section 4, the north west quarter of section 5, the north east quarter of section 7, the north west quarter of section 19, the west half of section 29, all those portions of the north east quarter of the said section 5 and the north east quarter of section 30 lying generally to the east of the left bank of the said Red Deer River, all those portions of the north east quarter of section 18 and the west half of section 31 lying generally to the south and west of the right bank of the said Red Deer River and all those portions of the south east quarter of the said section 5, the west half of section 17, the north east quarter of the said section 19, the south east quarter of the said section 30 and the east half of the said section 31 of the said township lying on both sides of the said Red Deer River.

SAVING AND EXCEPTING:

All those portions of the said section 31 required for MLL 810005.

FOURTHLY: In Township 33, Range 21, West of the 4<sup>th</sup> Meridian;  
All that portion of the west half of section 6 of the said township which lies generally to the west of the right bank of the said Red Deer River.

FIFTHLY: In Township 33, Range 22, West of the 4<sup>th</sup> Meridian;  
The north east quarter of section 11, the south west quarter of section 14, the south east quarter of section 22, legal subdivision 11 and the north east quarter of section 35, all those portions of the north east quarter of section 1, the north east quarter of section 12, the south west quarter of section 13 and legal subdivisions 13 and 14 of the said section 35 lying generally to the east of the left bank of the said Red Deer River, all those portions of the south east quarter of the said section 12, the north east quarter of the said section 22 and the east half of section 34 lying generally to the south and west of the right bank of the said Red Deer River, all that portion of the south east quarter of the said section 14 lying on both sides of the said Red Deer River, all that portion of the north half of the said section 14 of the said township which lies generally to the west of the right bank of the said Red Deer River and to the south and west of the southwesterly limit of a surveyed roadway, as shown upon a plan of survey of record in the Land Titles Office at Calgary for the South Alberta Land Registration District as No. 3876 G.P.

SAVING AND EXCEPTING:

All those portions of the described lands required for the said surveyed roadway as shown upon the said plan No. 3876 G.P.

SIXTHLY: In Township 34, Range 21, West of the 4<sup>th</sup> Meridian;  
The north west quarter of section 21, all those portions of the west half of section 18 and the south east quarter of section 29 lying generally to the east of the left bank of the said Red Deer River, all that portion of the north half of section 20 which lies generally to the south and east of the left bank of the said Red Deer River, all that portion of the south west quarter of section 34 which lies generally to the west of the right bank of the said Red Deer River and all those portions of the south west quarter of the said section 18 and the north west quarter of the said section 34 of the said township comprising islands in the said Red Deer River.

SEVENTHLY: In Township 34, Range 22, West of the 4<sup>th</sup> Meridian;  
All that portion of the north east quarter of section 12 which lies generally to the north and west of the right bank of the said Red Deer River, all that portion of the north east quarter of section 13 which lies generally to the east of the left bank of the said Red Deer River and all those portions of section 2, the east half of section 11 and the west half of the said section 12 of the said township lying on both sides of the said Red Deer River.

EIGHTHLY: In Township 35, Range 21, West of the 4<sup>th</sup> Meridian;  
The north east quarter of section 2, the south east quarter of section 11, the north west and south east quarter of section 22, the south east quarter of section 28, all those portions of the north east quarter of section 10, the west halves of the said sections 11 and 28 and the east half of section 29 lying generally to the north and east of the left bank of the said Red Deer River, all that portion of the south west quarter of the said section 22 which lies generally to the south and west of the right bank of the said Red Deer River, all those portions of the north half and the south east quarter of section 32 lying on both sides of the said Red Deer River and all those portions of the south west quarter of the said section 2 and the south east quarter of section 3 of the said township comprising an island in the said Red Deer River.

NINETHLY: In Township 36, Range 21, West of the 4<sup>th</sup> Meridian;  
The north west and south east quarter of section 6, the west half of the south east quarter of section 18, all that portion of the north east quarter of the said section 6 which lies generally to the south and west of the right bank of the said Red Deer River, all those portions of section 7 and the south west quarter of the said section 18 lying generally to the north and east of the left bank of the said Red Deer River and all that portion of the north west quarter of the said section 7 of the said township comprising an island in the said Red Deer River.

TENTHLY: In Township 36, Range 22, West of the 4<sup>th</sup> Meridian;  
The north east quarter of section 12, all those portions of the west half and south east quarter of section 24 and the north east quarter of section 26 lying generally to the west of the right bank of the said Red Deer River and all those portions of the west half of section 36 of the said township lying on both sides of the said Red Deer River.

SAVING AND EXCEPTING:

All those portions of the described lands required for a surveyed roadway, as shown upon a plan of survey of record in the said Land Titles Office as No. 1026 C.L.

ELEVENTHLY: In Township 37, Range 22, West of the 4<sup>th</sup> Meridian;  
The north east quarter of section 11, all that portion of the south east quarter of the said section 11 which lies generally to the west of the right bank of the said Red Deer River, all that portion of the south west quarter of section 24 which lies generally to the east of the left bank of the said Red Deer River, all those portions of the west half of section 12 and the north west quarter of section 34 of the said township lying on both sides of the said Red Deer River.

The lands herein described contain five thousand nine hundred forty-four and eight hundred eighty-five thousandths (5,944.885) hectares (14,689.61 acres), more or less.