









-  Wildland Zone/Park Boundary  
(no motorized access unless otherwise designated)
-  Wildland Zone  
(hiking only)
-  OHV use permitted  
on existing trails only
-  No Public  
Access
-  Preservation Zone  
(hiking only, no hunting)
-  Natural Environment Zone  
(staging area for non-motorized access)
-  Designated Backcountry  
Campsite
-  Information  
Kiosk



**Cheviot Mine  
Permit Area**

**Whitehorse  
Wildland  
Park**

**Jasper  
National  
Park**

**Cheviot Mine  
Permit Area**

Mount  
Berry

Fiddle  
Pass

Mount  
Gregg

Mount Sir  
Harold Mitchell

Luscar  
Mountain

Leyland  
Mountain

Leyland

Hamlet  
of Cadomin

Cadomin  
Cave Trail  
& Access

Farmer's  
Valley  
Trail

Upper  
Whitehorse  
Trail

Lower  
Whitehorse  
Trail

Whitehorse  
Creek Falls

Whitehorse  
Creek Provincial  
Recreation Area

Abandoned  
Railway

Cadomin  
Mountain

Prospect  
Creek Access

Grave  
Flats  
Road

Drummond  
Ridge

Prospect  
Mountain

Cheviot  
Mountain

Mountain Park  
Cemetery

Climax  
Mountain

Blackface  
Mountain

Cardinal  
Falls

Tripoli  
Mountain

Cardinal Divide  
Viewpoint  
Parking Lot

Cardinal Divide  
Backcountry  
Trail

Cardinal River  
Headwaters  
Parking Lot

Grave Flats Road

Cardinal River  
Headwaters  
Trail